Top: -505 m	Bottom: 0 m
Country: Australia	Well Name & No.: Termination Hill
Location: Witchelina Station, South Australia	Logged by: Georgina Virgo
Date: Wed Jun 5 2019	Basin: Adelaide Rift Complex
Latitude: 30°12'51"S	Longitude: 138° 17'E

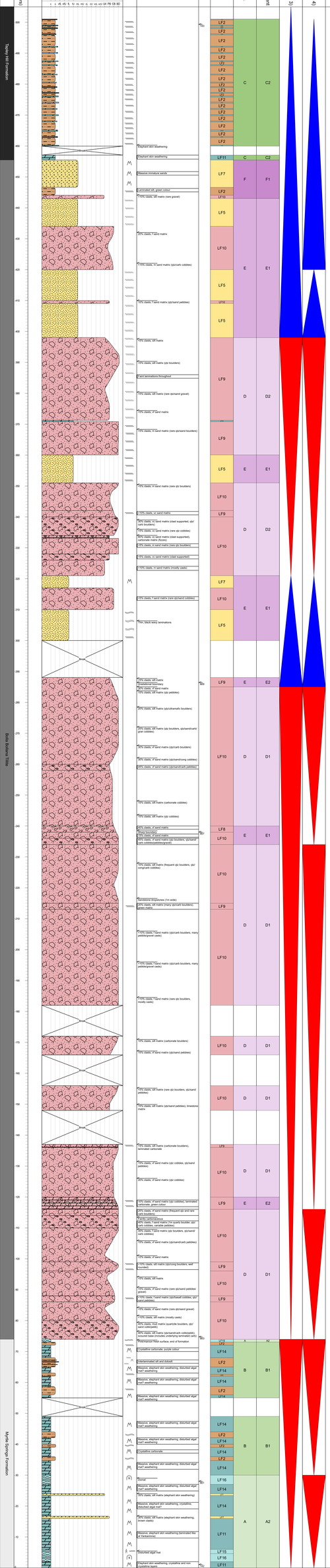

775 m	Scale 0 m
Australia	Drill Hole Title Copley North
Copley North, South Australia	Company Georgina Virgo
Mon Jun 3 2019	Project Adelaide Rift Complex
30°26'32"S	138°15'55"E

Stratigraphy | Log Depth (Metres) | Samples | Structure | Notes | GPS | Lithofacies | Facies Associations | Depositional Environment | Stacking Pattern (Order 3) | Stacking Pattern (Order 4)


Tonto Hill Formation
Stuart Range Formation
Mount Barren Member
Wilpena Group
Nuccaleena Formation
Bunkers Sandstone
Wonoka Formation
Seacliff Sandstone
Nuccaleena Formation
Brachina Formation
Heysen Tillite
Rawnsley Quartzite
Marinoan Glaciation
Sturtian Glaciation
Elatina Formation
Enorama Shale
Bolla Bollana Diamictite
Tapley Hill Formation
Yudnamutana Subgroup
Umberatana Group
Willouran Orogeny
Callanna Group



Top -194 m	Bottom 0 m
Country Australia	Well Name & No. Mt Lyndhurst
Location Mt Lyndhurst Station, South Australia	Logged by Georgina Virgo
Date Sun Jun 2 2019	Basin Adelaide Rift Complex
Latitude 30°13'2"S	Longitude 138°32'15"E



Top	Bottom
-90 m	0 m
Country: Australia	Well Name & No.: Yankaninna North
Location: Yankaninna Station, South Australia	Logged by: Georgina Virgo
Date: Sat Jun 1 2019	Basin: Adelaide Rift Complex
Latitude: 30°17'10"S	Longitude: 138°56'34"E

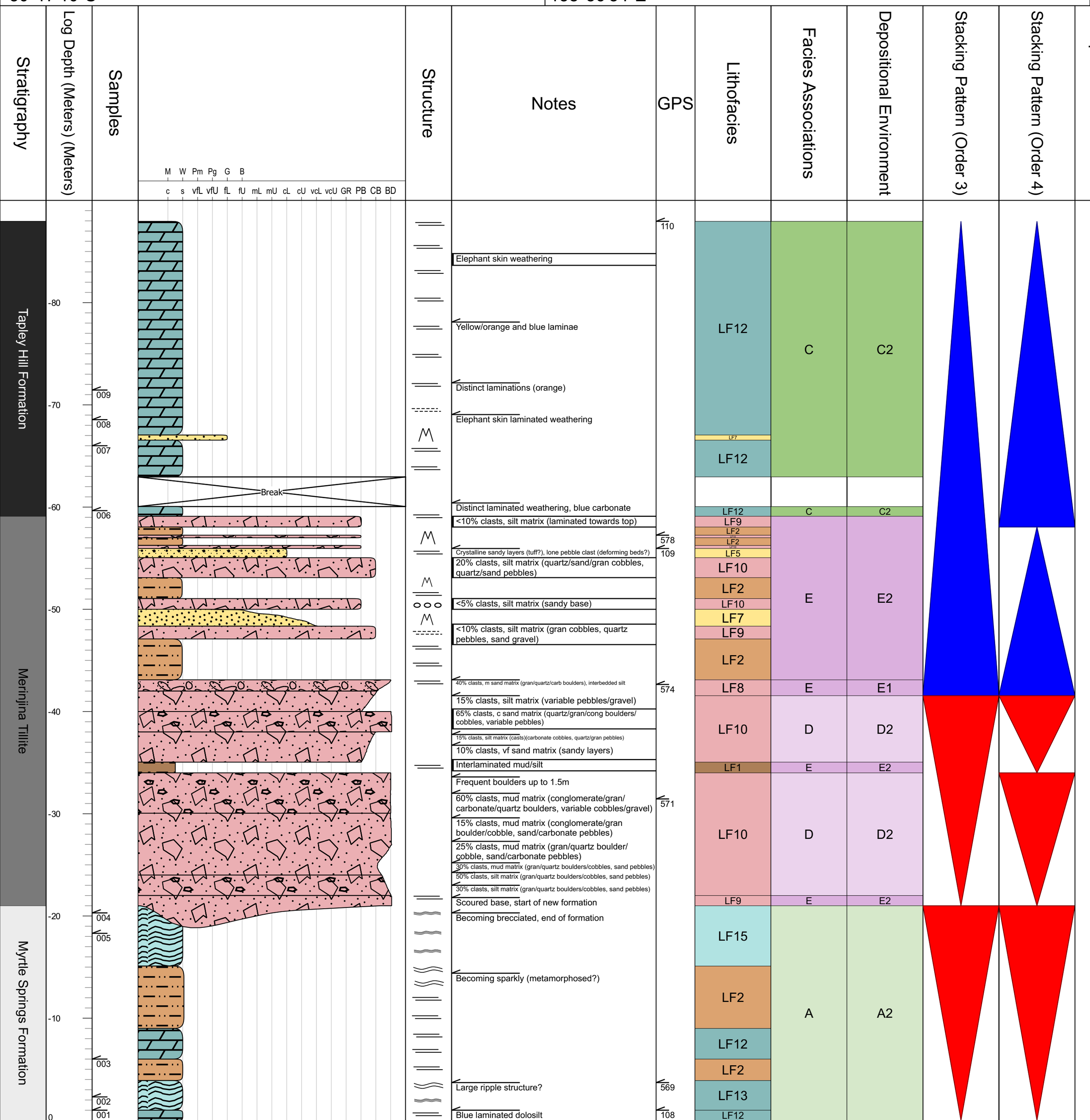

Hole ID:	DDH
Easting:	414
Northing:	6
Australia	Yandanooka South
Datum:	GDA94 Zone 50
Yandanooka Station, South Australia	Geographic Origin
Dip:	-90.00 Azimuth: 0.00
Tue May 28 2019	Adelaide Rift Complex
Logged by:	Geologist
Date: 27-Jun-19	Logged by:

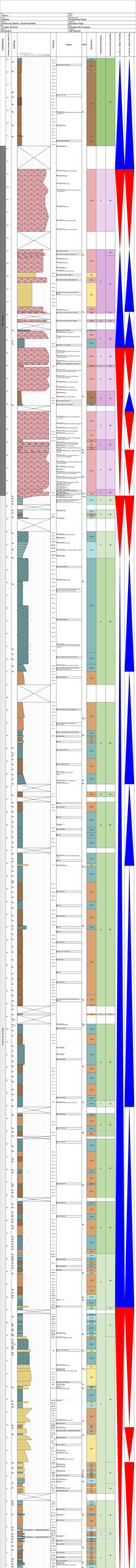

Depth Scale: 1:200 Imperial
Well: Bluebird-1
Location: Offshore Perth Basin
Latitude: 32° 0' 0.000" S
Longitude: 115° 30' 0.000" E
Datum: GDA94
Total Depth: 3,000.0 m
Drilling Date: Finished drilling: 01/01/2000
Drilling Company: Bluebird Drilling Co.
Rig: Rig 1
Elevation: KB 25.0 m, GL 0.0 m
Water Depth: 0.0 m